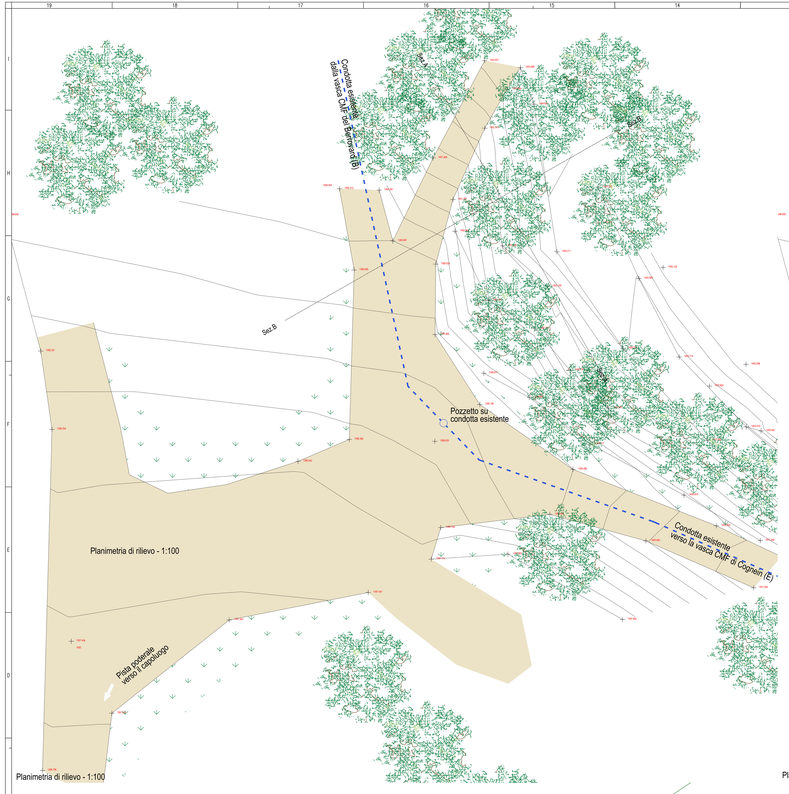

Planimetria di rilievo - 1:100

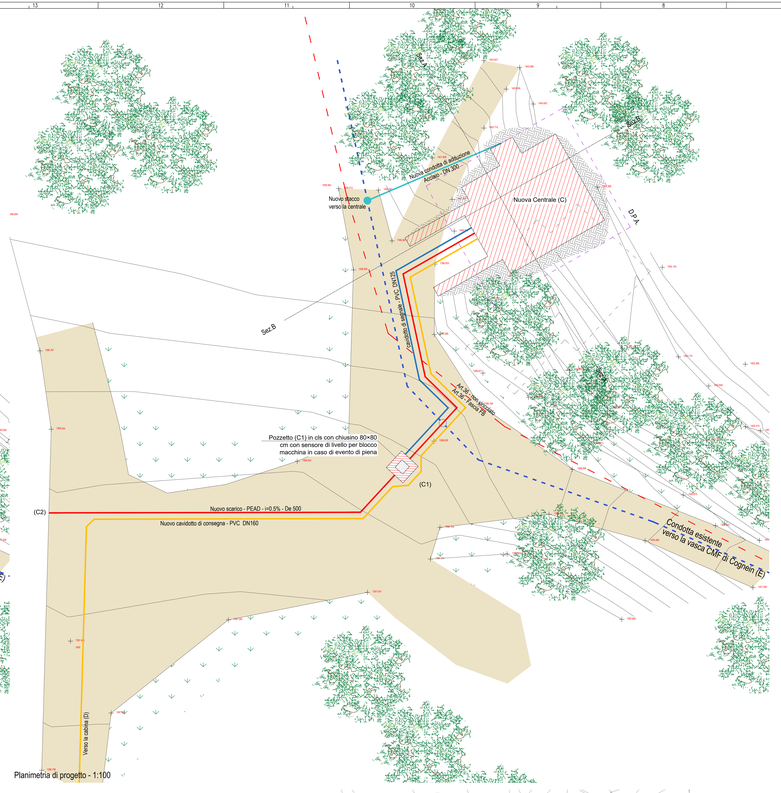

Planimetria di progetto - 1:100

Sezione CC

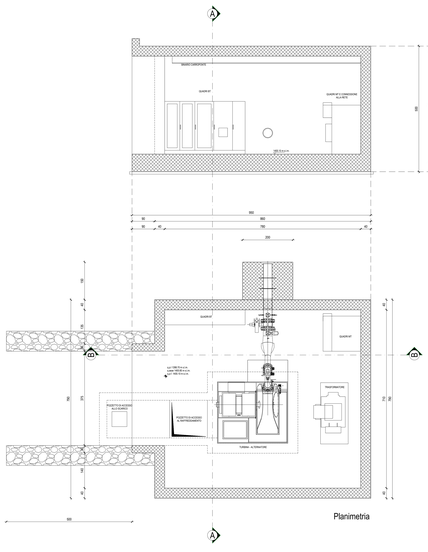

Planimetria

Sezione AA

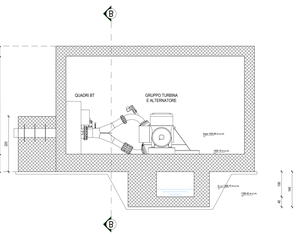

Planimetria e sezioni di progetto - 1:50

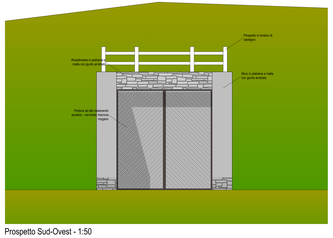

Prospetto Sud-Ovest - 1:50

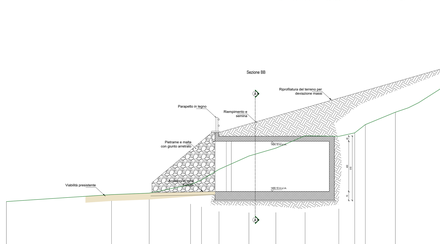

SCALA 1:100

QT RIF. 1395.000

QUOTE TERRENO	1018.9			1018.8		1018.7		1018.6	1018.5	1018.4	1018.3	1018.2		1018.1		1018.0		1017.7		1017.5		1017.3				1016.7
DIST.PARZIALI TERRENO		0.10			1.10		1.20		0.07	1.30		2.30		2.10		2.20		2.00		1.27	0.90		2.30			
QUOTE PROGETTO	1019.0																									1020.0
DIST.PARZIALI PROGETTO													10.20													

Sezioni di progetto - 1:100

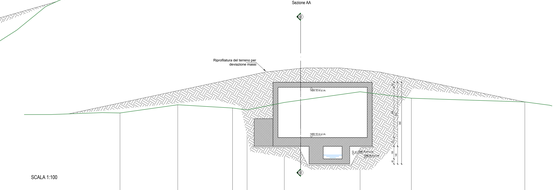

SCALA 1:100

QT RIF. 1395.000

QUOTE TERRENO	1018.9			1017.1		1016.9	1016.8		1016.8			1017.5			1018.3				1018.9							
DIST.PARZIALI TERRENO		4.00			4.30		1.10	2.90			5.00					4.00				5.00						
QUOTE PROGETTO									1019.0		1019.0		1019.0		1019.0				1019.0							
DIST.PARZIALI PROGETTO								2.10			2.90			2.10						11.00						

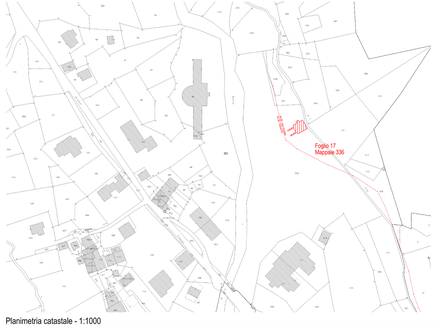

Planimetria catastale - 1:1000

Ortofoto - 1:500

Vaia Matteo
Vallo Alfredo
Vallo Alfredo

Comune di Ollomont

COMMITTENTE

ceab

Compagnia Energetica Alto Buthier S.r.l.

Frazione La Chenal, 6
11010 Bauro (AO)

OGGETTO

REALIZZAZIONE DI CENTRALE IDROELETTRICA IN COMUNE DI OLLOMONT

PROGETTO DEFINITIVO

DATA:	DICEMBRE 2019	DISEGNI DELLE PRINCIPALI OPERE D'ARTE EDIFICIO DELLA CENTRALE	D.04c
AGG:	24 MARZO 2021		
SCALA:			
RIF.TO:	BJ 05		

Joni Czeson
I n g e g n e r i
Via Battaglione, 8 11010 Morgex (AO)
Tel. 0165 808844
Fax. 0165 1948844
www.czeson.it
faber
faber ingegneria associazione professionale
Via Battaglione, 8
11100 Aosta (AO)
Tel. 0165 1948844
Fax. 0165 808844
mail:info@faberingegneria.it